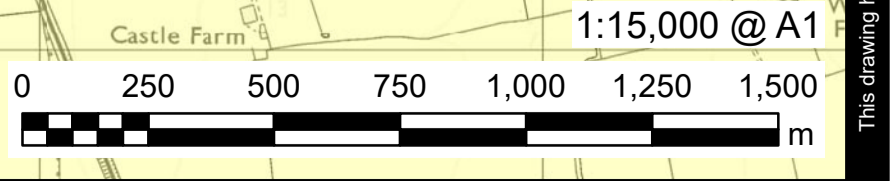
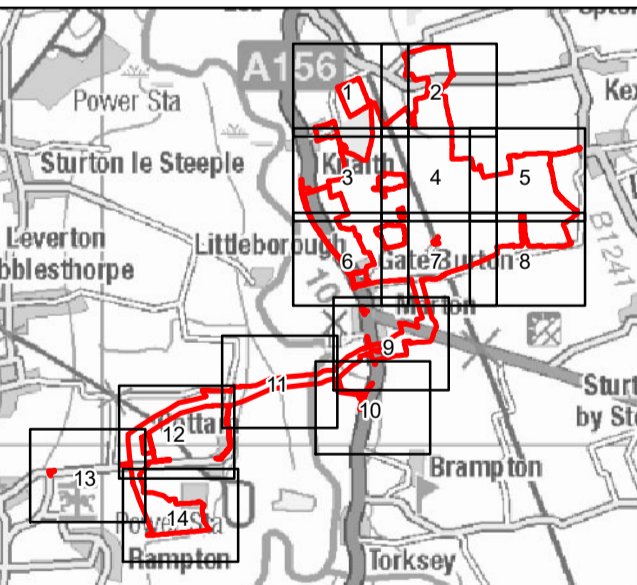
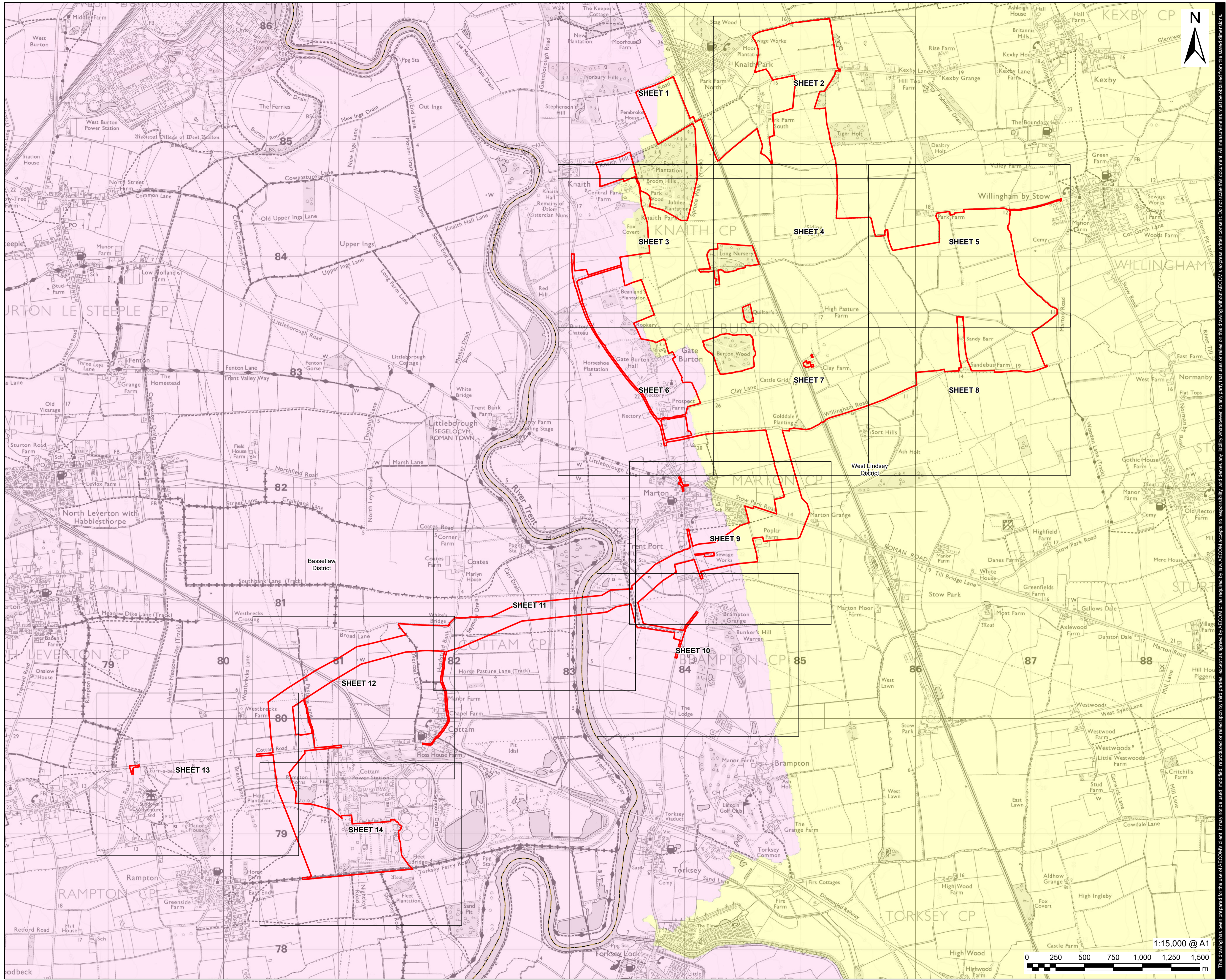


# Gate Burton Energy Park EN010131

Waterbodies in a River Basin Management Plan  
Document Reference: EN010131/APP/3.9  
January 2023

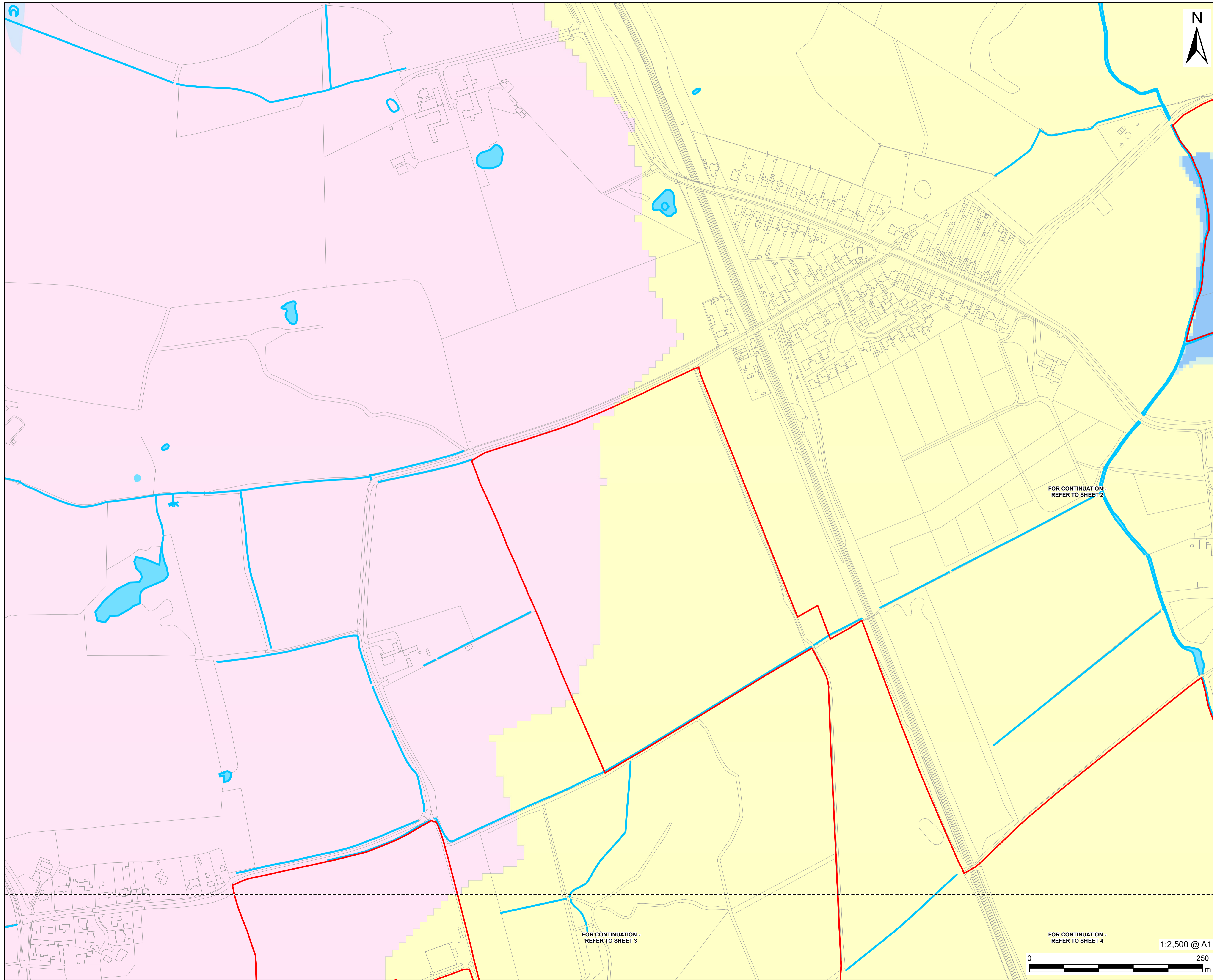
APFP Regulation 5(2)(l)  
Planning Act 2008  
Infrastructure Planning (Applications: Prescribed Forms and Procedure) Regulations 2009





This drawing has been prepared for the use of AECOM's client. It may not be used, modified, reproduced or relied upon by third parties, except as agreed by AECOM. AECOM accepts no responsibility, and denies any liability whatsoever, to any party that uses or relies on this drawing without AECOM's express written consent. Do not scale this document. All measurements must be obtained from the stated dimensions.

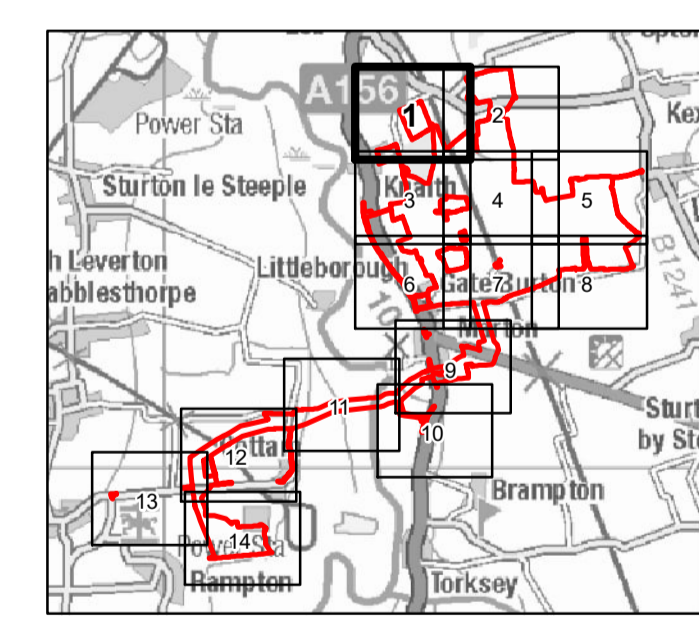




**PROJECT**  
 Gate Burton Energy Park

**CLIENT**  
  
**Gate Burton**  
 ENERGY PARK  
**CONSULTANT**  
 AECOM Limited  
 Sunley House  
 4 Bedford Park  
 Surrey, CR0 2AP, UK  
 www.aecom.com

- LEGEND**
- Order Limits
  - Main River
  - Ordinary Watercourse
  - Waterbodies
  - Flood Zone 2
  - Flood Zone 3
  - Anglian RBMP
  - Humber RBMP



**NOTES**  
 © Crown copyright and database rights 2022.  
 Ordnance Survey 0100031673.  
 APFP reference – regulation 5(1)(i)(iii)

**ISSUE PURPOSE**  
 DCO Application - January 2023

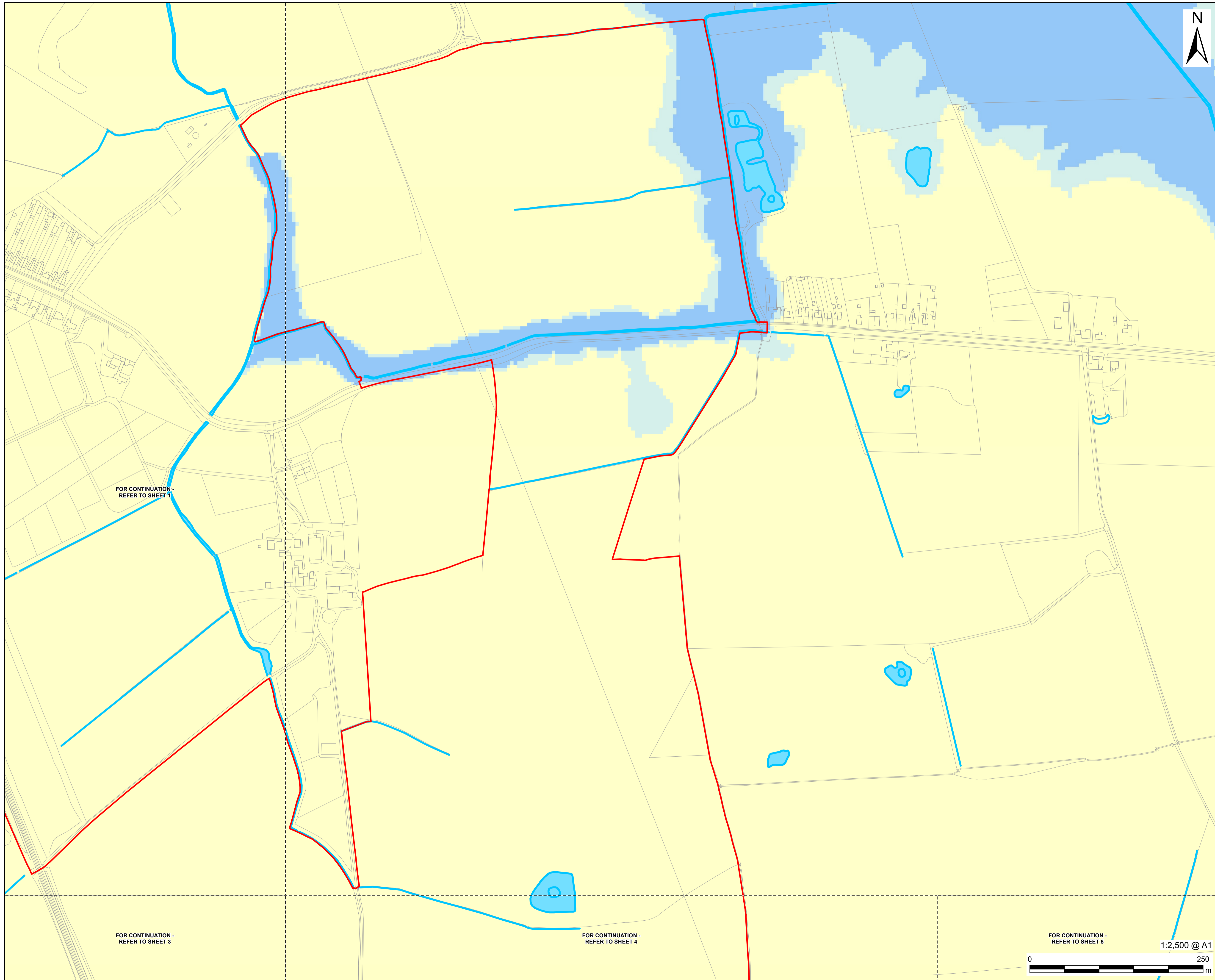
**PROJECT NUMBER**  
 60664324

**FIGURE TITLE**  
 Water Bodies in a River Basin Management Plan  
 Sheet 1 of 14

**FIGURE NUMBER**  
 Figure EN010131/APP/3.9

This drawing has been prepared for the use of AECOM's client. It may not be used, modified, reproduced or relied upon by third parties, except as agreed by AECOM. AECOM accepts no responsibility, and denies any liability whatsoever, to any party that uses or relies on this drawing without AECOM's express written consent. Do not seal this document. All measurements must be obtained from the stated dimensions.





FOR CONTINUATION - REFER TO SHEET 1

FOR CONTINUATION - REFER TO SHEET 3

FOR CONTINUATION - REFER TO SHEET 4

FOR CONTINUATION - REFER TO SHEET 5

1:2,500 @ A1



This drawing has been prepared for the use of AECOM's client. It may not be used, modified, reproduced or relied upon by third parties, except as agreed by AECOM or as required by law. AECOM accepts no responsibility, and denies any liability whatsoever, to any party that uses or relies on this drawing without AECOM's express written consent. Do not seal this document. All measurements must be obtained from the stated dimensions.

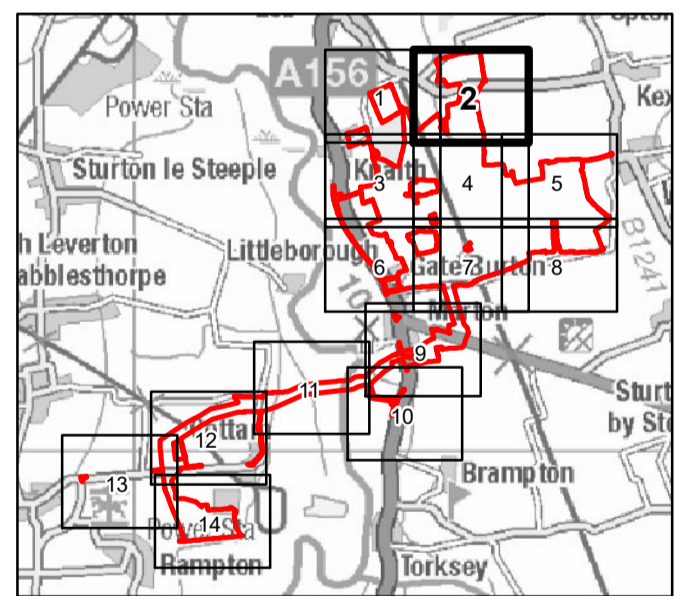


**PROJECT**  
 Gate Burton Energy Park

**CLIENT**  
  
 Gate Burton  
 ENERGY PARK  
**CONSULTANT**

AECOM Limited  
 Sunley House  
 4 Bedford Park  
 Surrey, CR0 2AP, UK  
 www.aecom.com

- LEGEND**
- Order Limits
  - Main River
  - Ordinary Watercourse
  - Waterbodies
  - Flood Zone 2
  - Flood Zone 3
  - Anglian RBMP
  - Humber RBMP



**NOTES**

© Crown copyright and database rights 2022.  
 Ordnance Survey 0100031673.

APPFP reference – regulation 5(1)(f)(iii)

**ISSUE PURPOSE**

DCO Application - January 2023

**PROJECT NUMBER**

60664324

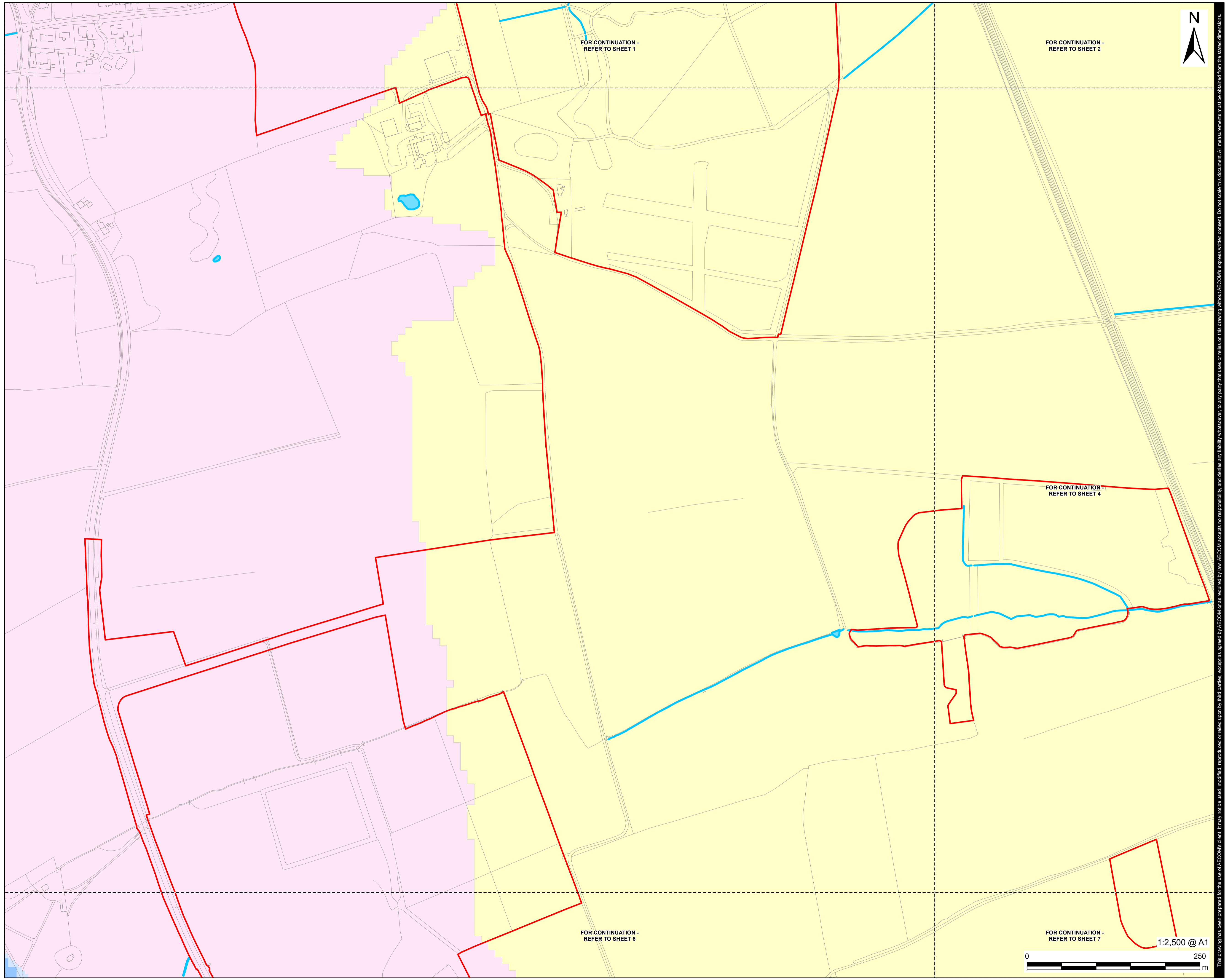
**FIGURE TITLE**

Water Bodies in a River Basin  
 Management Plan  
 Sheet 2 of 14

**FIGURE NUMBER**

Figure EN010131/APP/3.9



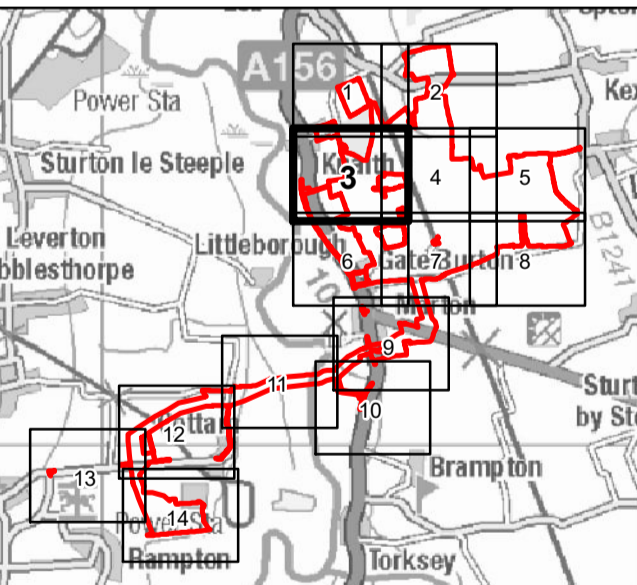


**PROJECT**  
 Gate Burton Energy Park

**CLIENT**  
  
 Gate Burton  
 ENERGY PARK

**CONSULTANT**  
 AECOM Limited  
 Sunley House  
 4 Bedford Park  
 Surrey, CR0 2AP, UK  
 www.aecom.com

- LEGEND**
- Order Limits
  - Main River
  - Ordinary Watercourse
  - Waterbodies
  - Flood Zone 2
  - Flood Zone 3
  - Anglian RBMP
  - Humber RBMP



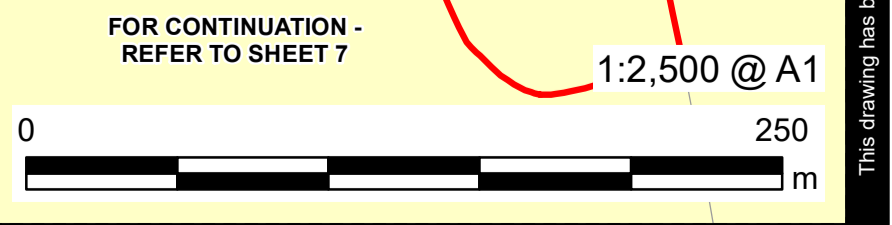
**NOTES**  
 © Crown copyright and database rights 2022.  
 Ordnance Survey 0100031673.  
 APPF reference – regulation 5(1)(i)(iii)

**ISSUE PURPOSE**  
 DCO Application - January 2023

**PROJECT NUMBER**  
 60664324


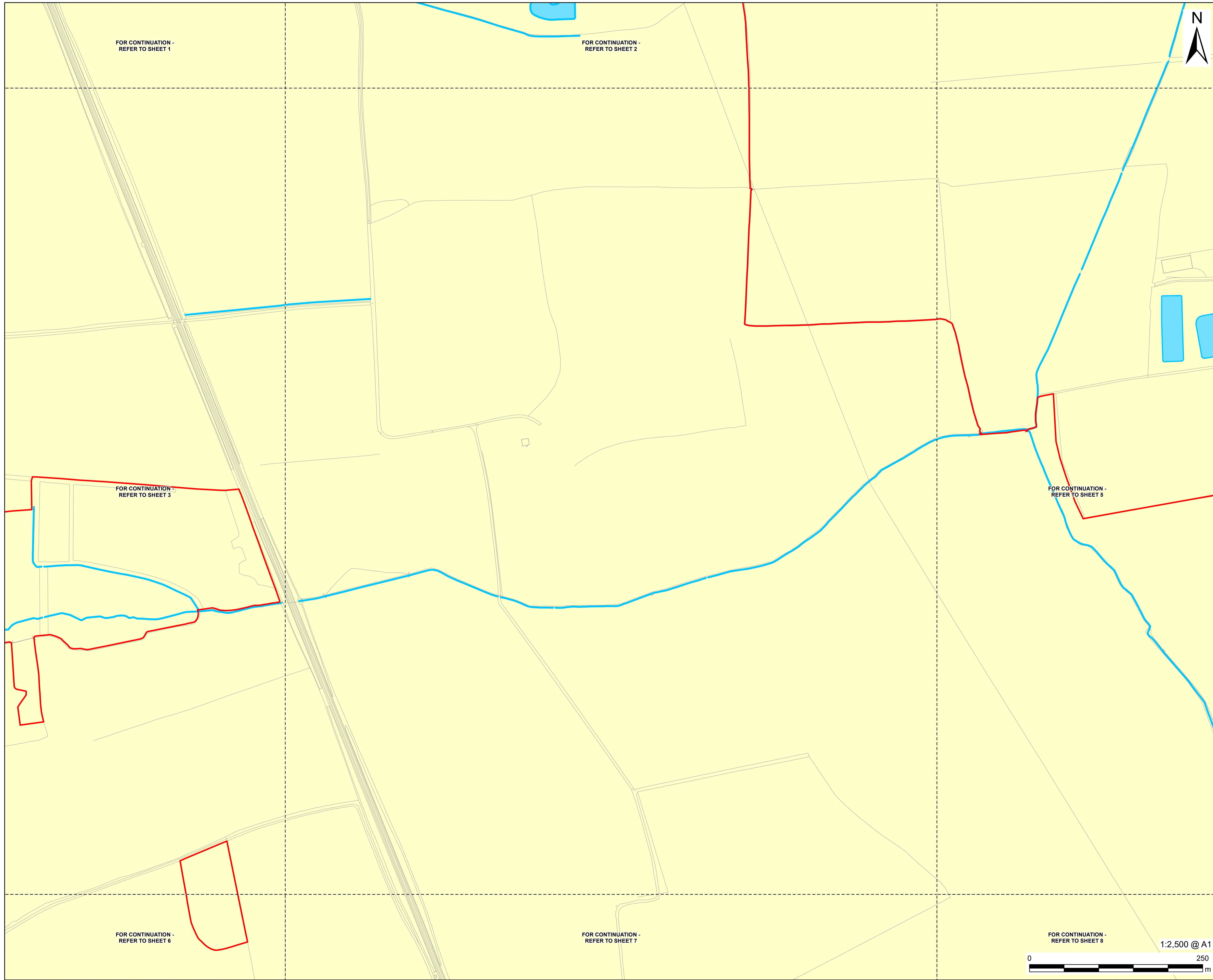
**FIGURE TITLE**  
 Water Bodies in a River Basin Management Plan  
 Sheet 3 of 14

**FIGURE NUMBER**  
 Figure EN010131/APP/3.9



This drawing has been prepared for the use of AECOM's client. It may not be used, modified, reproduced or relied upon by third parties, except as agreed by AECOM or as required by law. AECOM accepts no responsibility, and denies any liability whatsoever, to any party that uses or relies on this drawing without AECOM's express written consent. Do not seal this document. All measurements must be obtained from the stated dimensions.



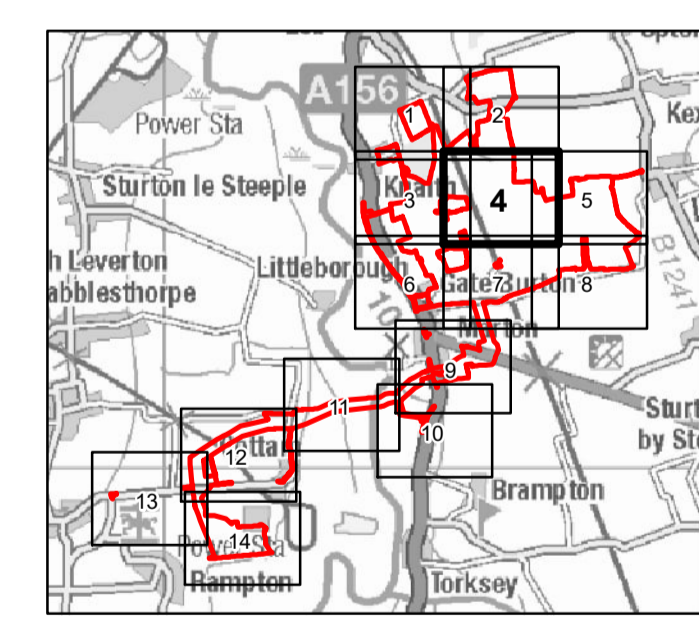


**PROJECT**  
 Gate Burton Energy Park

**CLIENT**  
  
 Gate Burton  
 ENERGY PARK

**CONSULTANT**  
 AECOM Limited  
 Sunley House  
 4 Bedford Park  
 Surrey, CR0 2AP, UK  
 www.aecom.com

- LEGEND**
- Order Limits
  - Main River
  - Ordinary Watercourse
  - Waterbodies
  - Flood Zone 2
  - Flood Zone 3
  - Anglian RBMP
  - Humber RBMP



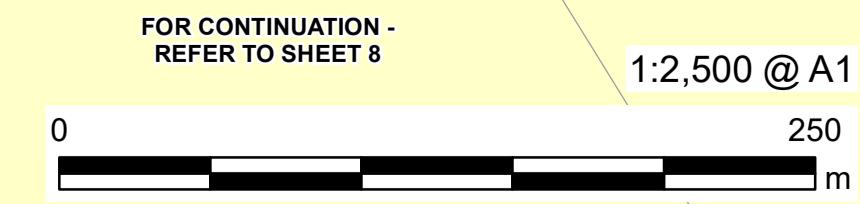
**NOTES**  
 © Crown copyright and database rights 2022.  
 Ordnance Survey 0100031673.  
 APPF reference – regulation 5(1)(i)(iii)

**ISSUE PURPOSE**  
 DCO Application - January 2023

**PROJECT NUMBER**  
 60664324

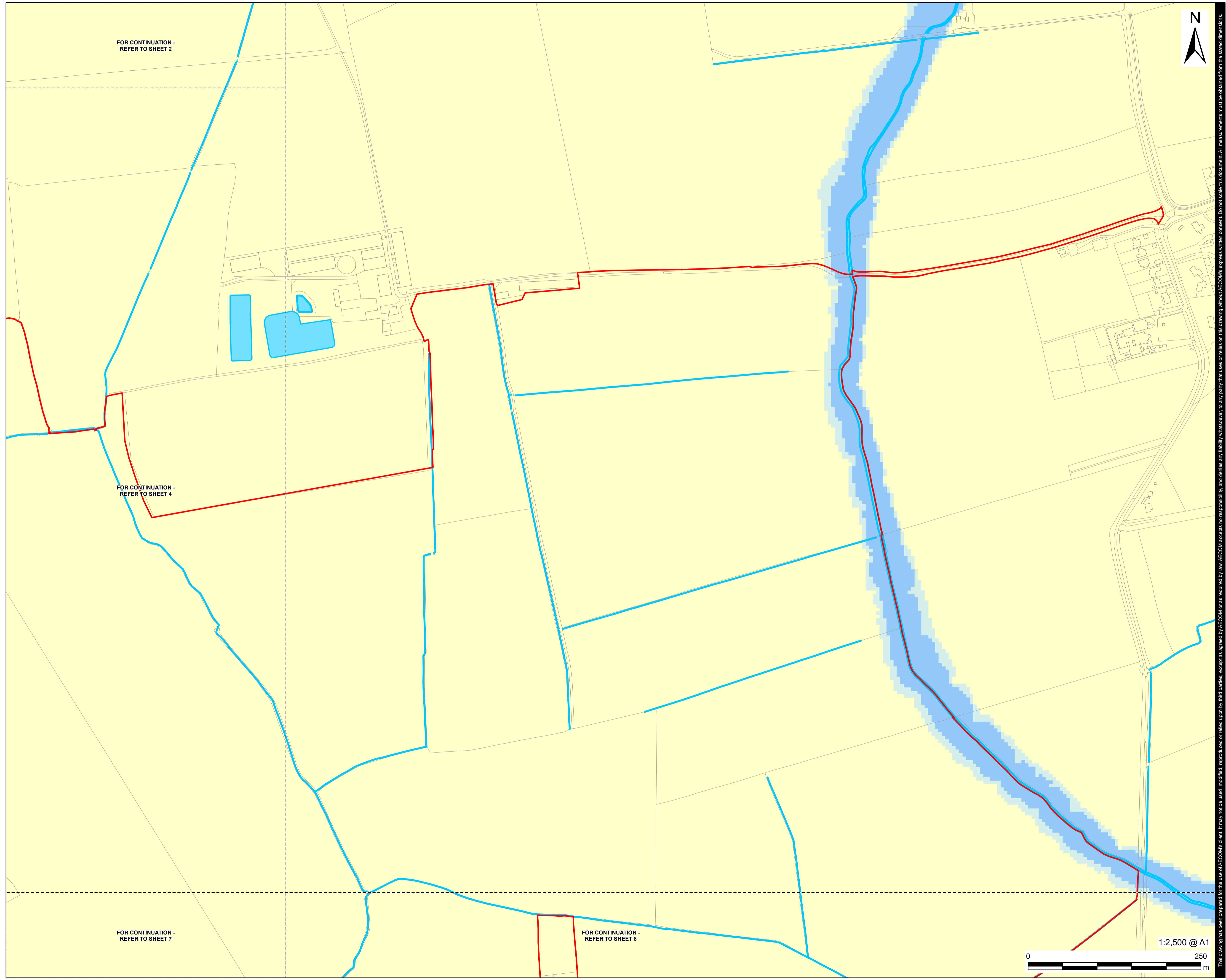
**FIGURE TITLE**  
 Water Bodies in a River Basin Management Plan  
 Sheet 4 of 14

**FIGURE NUMBER**  
 Figure EN010131/APP/3.9



This drawing has been prepared for the use of AECOM's client. It may not be used, modified, reproduced or relied upon by third parties, except as agreed by AECOM or as required by law. AECOM accepts no responsibility, and denies any liability whatsoever, to any party that uses or relies on this drawing without AECOM's express written consent. Do not seal this document. All measurements must be obtained from the stated dimensions.





FOR CONTINUATION - REFER TO SHEET 2

FOR CONTINUATION - REFER TO SHEET 4

FOR CONTINUATION - REFER TO SHEET 7









FOR CONTINUATION - REFER TO SHEET 8

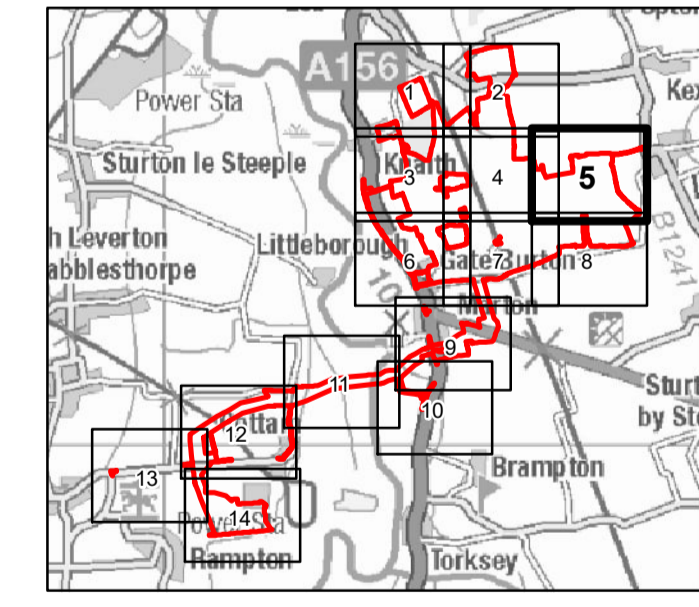


**PROJECT**  
 Gate Burton Energy Park

**CLIENT**  
  
 Gate Burton  
 ENERGY PARK

**CONSULTANT**  
 AECOM Limited  
 Sunley House  
 4 Bedford Park  
 Surrey, CR0 2AP, UK  
 www.aecom.com

- LEGEND**
-  Order Limits
  -  Main River
  -  Ordinary Watercourse
  -  Waterbodies
  -  Flood Zone 2
  -  Flood Zone 3
  -  Anglian RBMP
  -  Humber RBMP



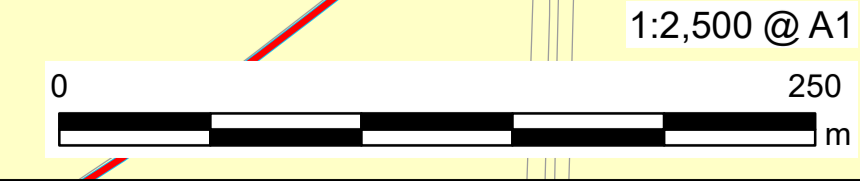
**NOTES**  
 © Crown copyright and database rights 2022.  
 Ordnance Survey 0100031673.  
 APFP reference – regulation 5(1)(i)(iii)

**ISSUE PURPOSE**  
 DCO Application - January 2023

**PROJECT NUMBER**  
 60664324

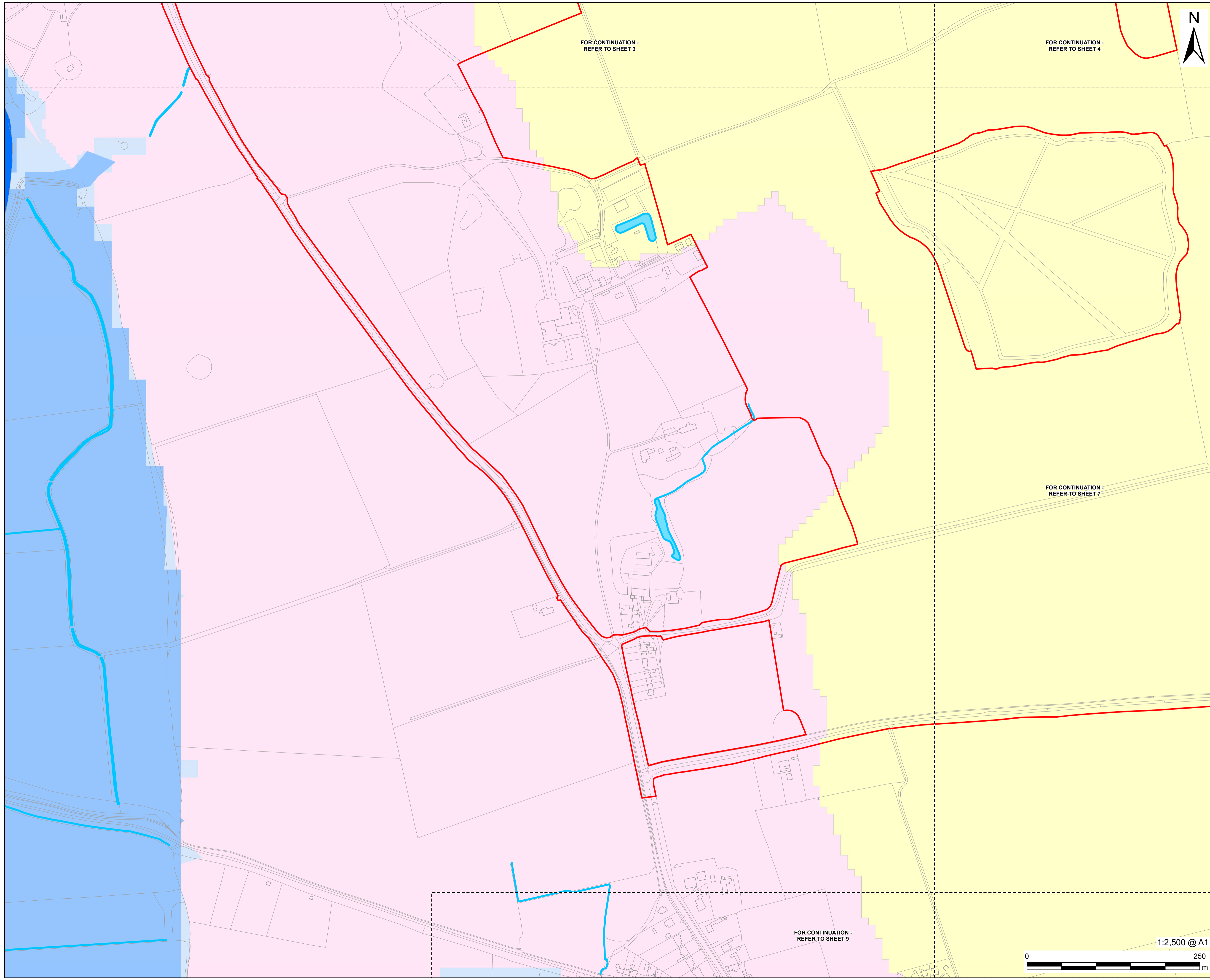
**FIGURE TITLE**  
 Water Bodies in a River Basin Management Plan  
 Sheet 5 of 14

**FIGURE NUMBER**  
 Figure EN010131/APP/3.9



This drawing has been prepared for the use of AECOM's client. It may not be used, modified, reproduced or relied upon by third parties, except as agreed by AECOM or as required by law. AECOM accepts no responsibility, and denies any liability whatsoever, to any party that uses or relies on this drawing without AECOM's express written consent. Do not seal this document. All measurements must be obtained from the stated dimensions.





FOR CONTINUATION - REFER TO SHEET 3

FOR CONTINUATION - REFER TO SHEET 4

FOR CONTINUATION - REFER TO SHEET 7

FOR CONTINUATION - REFER TO SHEET 9



PROJECT

Gate Burton Energy Park

CLIENT



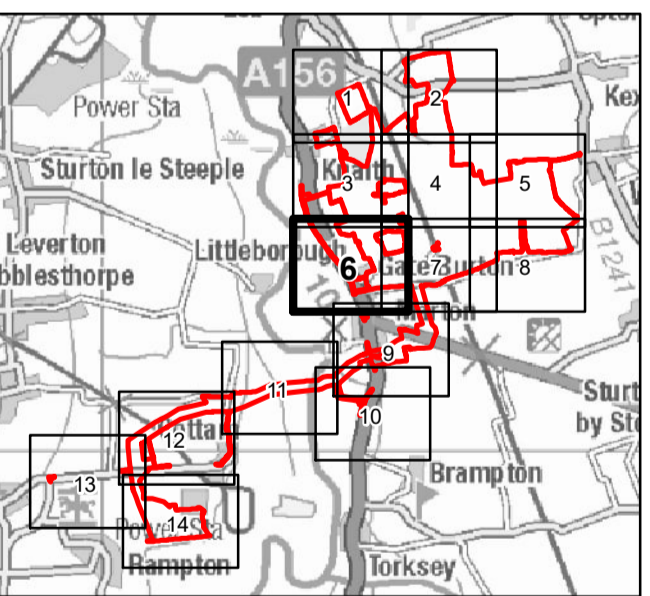
Gate Burton

ENERGY PARK CONSULTANT

AECOM Limited  
Sunley House  
4 Bedford Park  
Surrey, CR0 2AP, UK  
www.aecom.com

LEGEND

- Order Limits
- Main River
- Ordinary Watercourse
- Waterbodies
- Flood Zone 2
- Flood Zone 3
- Anglian RBMP
- Humber RBMP



NOTES

© Crown copyright and database rights 2022.  
Ordnance Survey 0100031673.

APPF reference – regulation 5(1)(i)(iii)

ISSUE PURPOSE

DCO Application - January 2023

PROJECT NUMBER


60664324

FIGURE TITLE

Water Bodies in a River Basin Management Plan  
Sheet 6 of 14


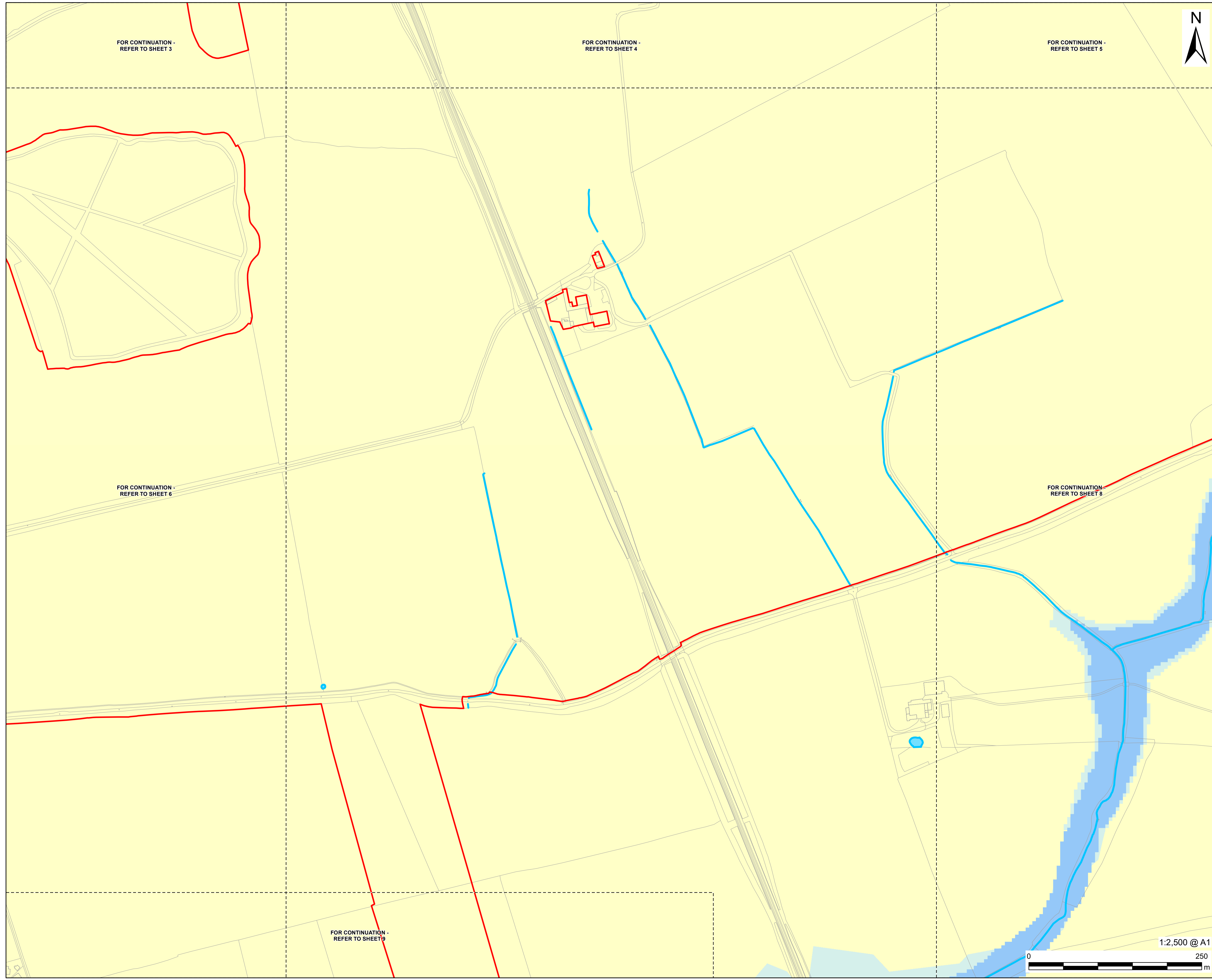
FIGURE NUMBER

Figure EN010131/APP/3.9



This drawing has been prepared for the use of AECOM's client. It may not be used, modified, reproduced or relied upon by third parties, except as agreed by AECOM or as required by law. AECOM accepts no responsibility, and denies any liability whatsoever, to any party that uses or relies on this drawing without AECOM's express written consent. Do not seal this document. All measurements must be obtained from the stated dimensions.





FOR CONTINUATION - REFER TO SHEET 3

FOR CONTINUATION - REFER TO SHEET 4

FOR CONTINUATION - REFER TO SHEET 5

FOR CONTINUATION - REFER TO SHEET 6

FOR CONTINUATION - REFER TO SHEET 8

FOR CONTINUATION - REFER TO SHEET 9



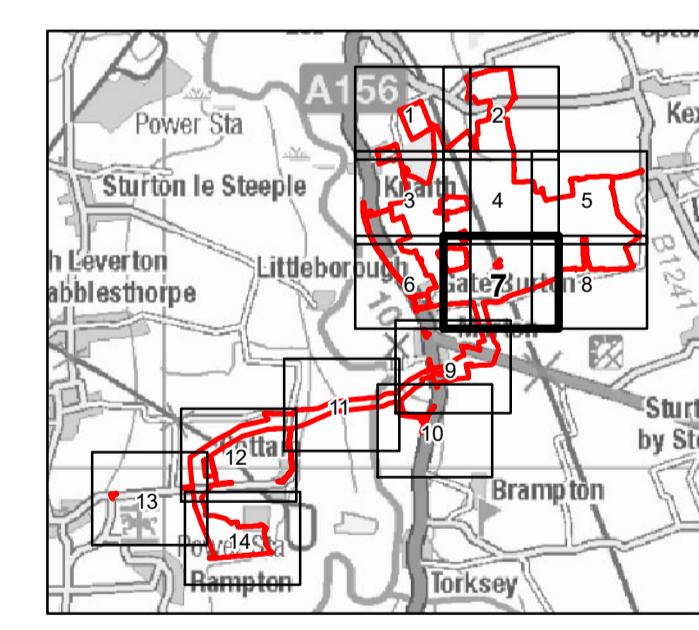
**PROJECT**  
 Gate Burton Energy Park

**CLIENT**  
  
 Gate Burton  
 ENERGY PARK  
 CONSULTANT

AECOM Limited  
 Sunley House  
 4 Bedford Park  
 Surrey, CR0 2AP, UK  
 www.aecom.com

**LEGEND**

	Order Limits
	Main River
	Ordinary Watercourse
	Waterbodies
	Flood Zone 2
	Flood Zone 3
	Anglan RBMP
	Humber RBMP




**NOTES**  
 © Crown copyright and database rights 2022.  
 Ordnance Survey 0100031673.  
 APPFP reference – regulation 5(1)(i)(iii)

**ISSUE PURPOSE**  
 DCO Application - January 2023

**PROJECT NUMBER**  
 60664324


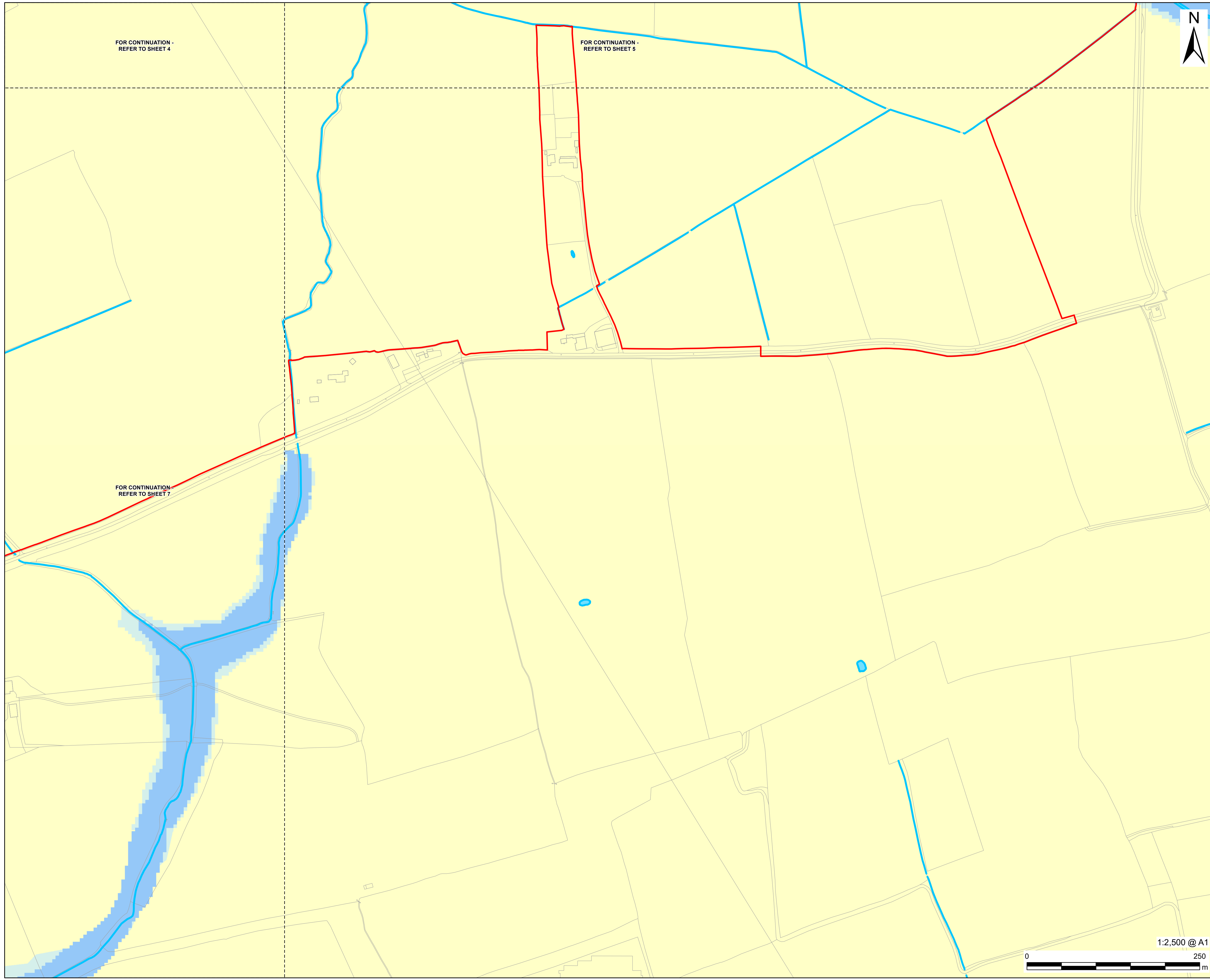
**FIGURE TITLE**  
 Water Bodies in a River Basin Management Plan  
 Sheet 7 of 14

**FIGURE NUMBER**  
 Figure EN010131/APP/3.9



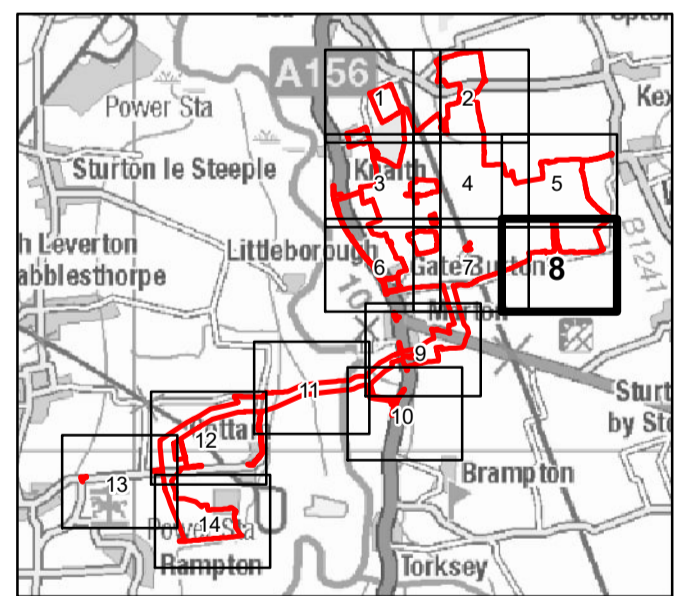
This drawing has been prepared for the use of AECOM's client. It may not be used, modified, reproduced or relied upon by third parties, except as agreed by AECOM or as required by law. AECOM accepts no responsibility, and denies any liability whatsoever, to any party that uses or relies on this drawing without AECOM's express written consent. Do not seal this document. All measurements must be obtained from the stated dimensions.





**LEGEND**

	Order Limits
	Main River
	Ordinary Watercourse
	Waterbodies
	Flood Zone 2
	Flood Zone 3
	Anglian RBMP
	Humber RBMP




**NOTES**  
© Crown copyright and database rights 2022.  
Ordnance Survey 0100031673.  
APFP reference – regulation 5(1)(i)(iii)

**ISSUE PURPOSE**  
DCO Application - January 2023

**PROJECT NUMBER**  
60664324

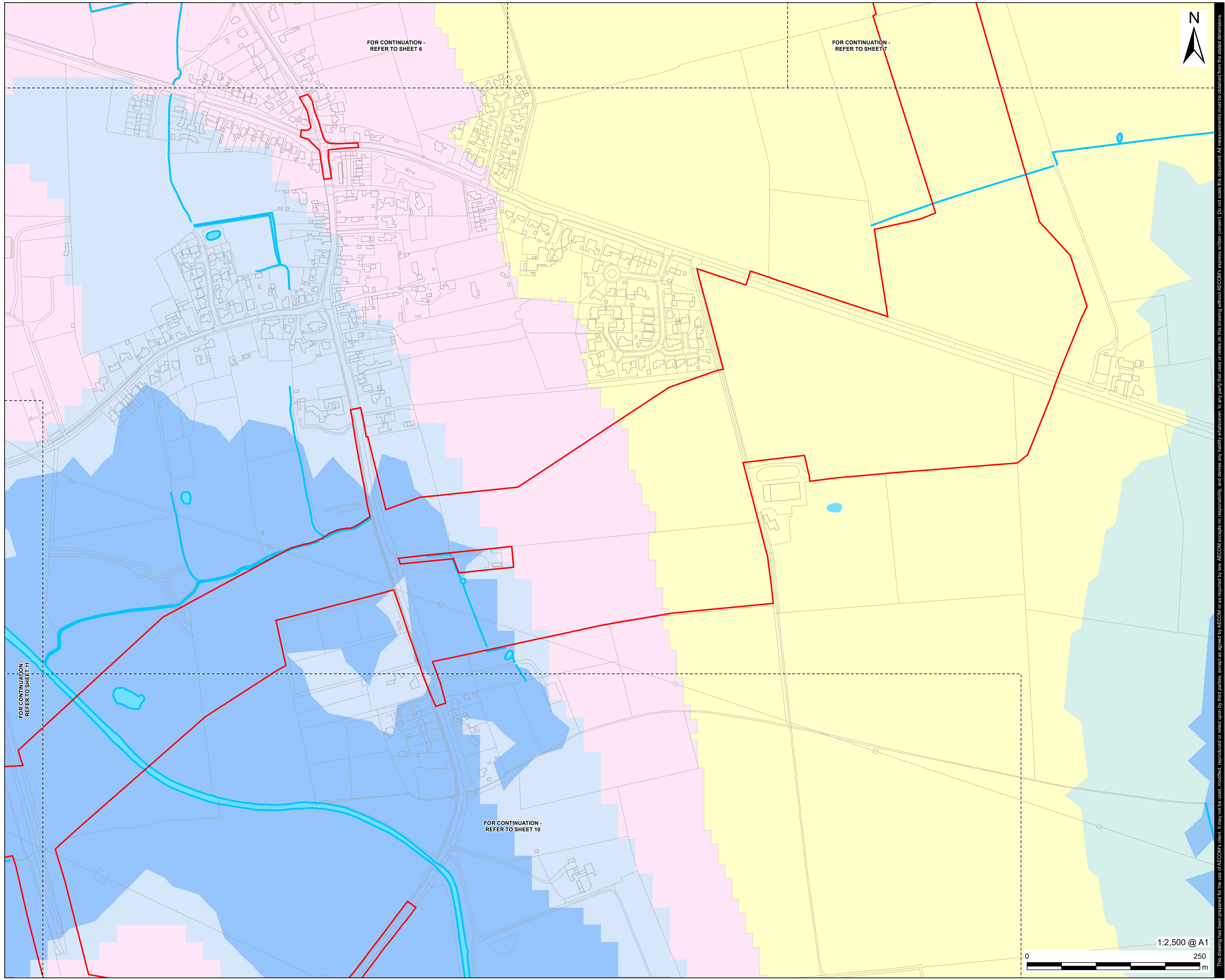
**FIGURE TITLE**  
Water Bodies in a River Basin Management Plan  
Sheet 8 of 14

**FIGURE NUMBER**  
Figure EN010131/APP/3.9




This drawing has been prepared for the use of AECOM's client. It may not be used, modified, reproduced or relied upon by third parties, except as agreed by AECOM or as required by law. AECOM accepts no responsibility, and denies any liability whatsoever, to any party that uses or relies on this drawing without AECOM's express written consent. Do not seal this document. All measurements must be obtained from the stated dimensions.



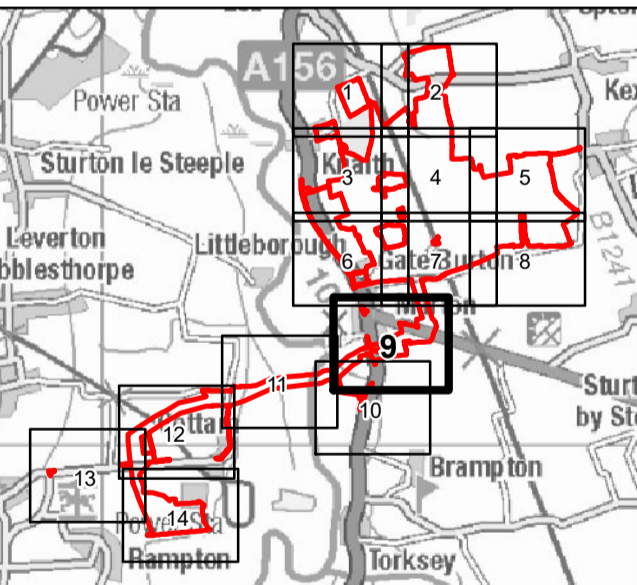


**PROJECT**  
 Gate Burton Energy Park



**CLIENT**  
 Gate Burton  
 ENERGY PARK  
**CONSULTANT**  
 AECOM Limited  
 Sunley House  
 4 Bedford Park  
 Surrey, CR0 2AP, UK  
 www.aecom.com

- LEGEND**
- Order Limits
  - Main River
  - Ordinary Watercourse
  - Waterbodies
  - Flood Zone 2
  - Flood Zone 3
  - Anglian RBMP
  - Humber RBMP



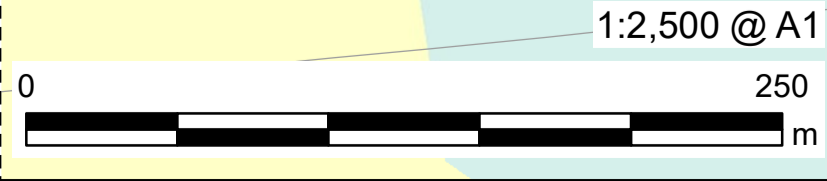
**NOTES**  
 © Crown copyright and database rights 2022.  
 Ordnance Survey 0100031673.  
 APFP reference – regulation 5(1)(i)(iii)

**ISSUE PURPOSE**  
 DCO Application - January 2023

**PROJECT NUMBER**  
 60664324


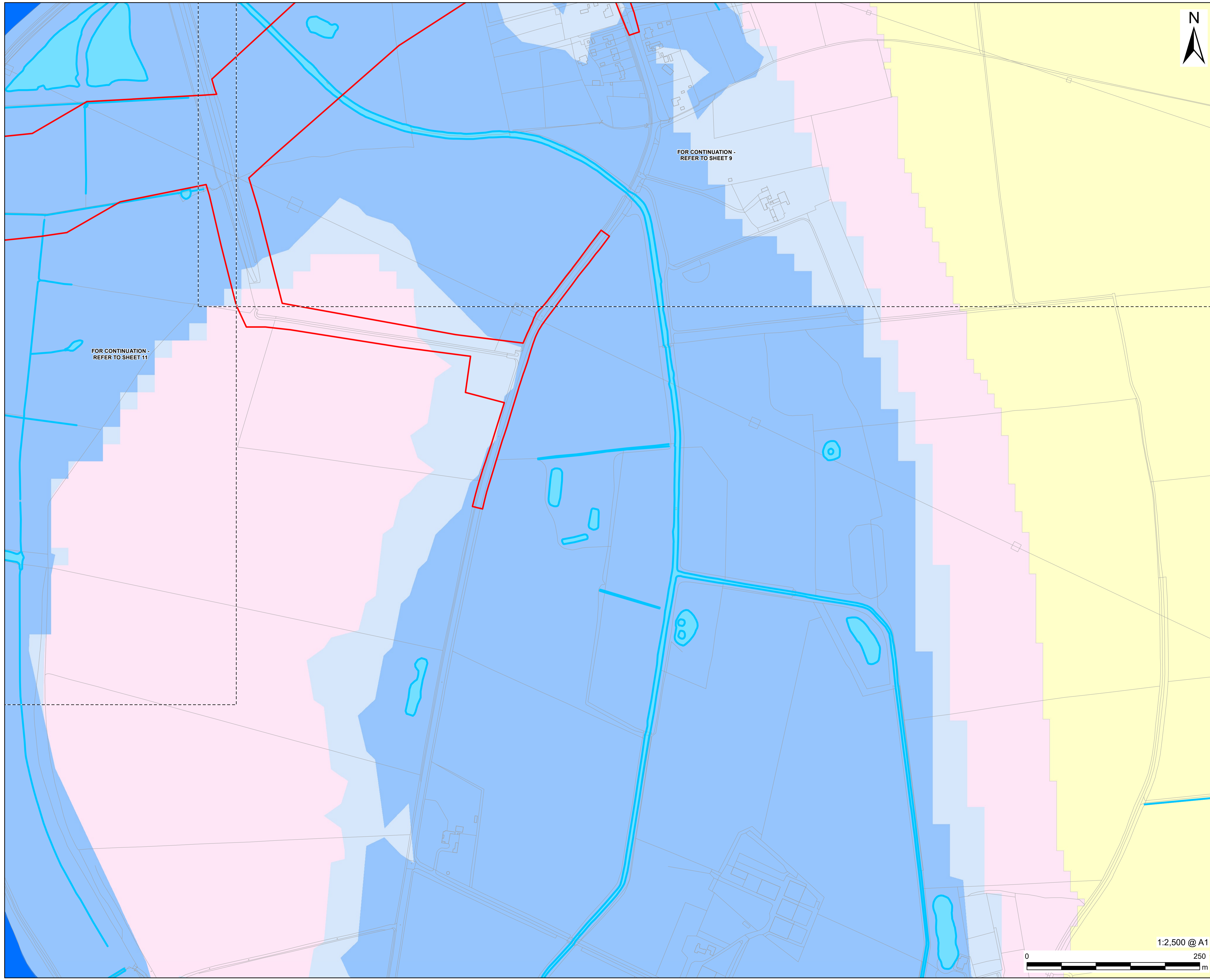
**FIGURE TITLE**  
 Water Bodies in a River Basin Management Plan  
 Sheet 9 of 14

**FIGURE NUMBER**  
 Figure EN010131/APP/3.9




This drawing has been prepared for the use of AECOM's client. It may not be used, modified, reproduced or relied upon by third parties, except as agreed by AECOM or as required by law. AECOM accepts no responsibility, and denies any liability whatsoever, to any party that uses or relies on this drawing without AECOM's express written consent. Do not seal this document. All measurements must be obtained from the stated dimensions.











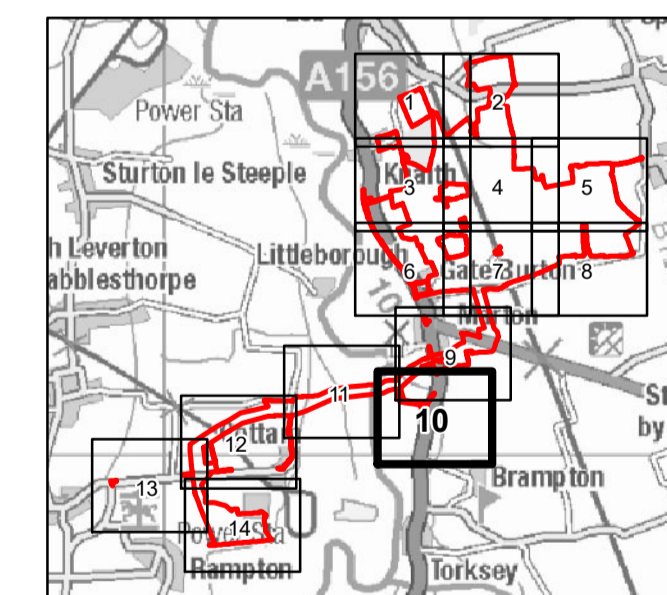


**PROJECT**  
Gate Burton Energy Park

**CLIENT**  
  
Gate Burton  
ENERGY PARK

**CONSULTANT**  
AECOM Limited  
Sunley House  
4 Bedford Park  
Surrey, CR0 2AP, UK  
www.aecom.com

- LEGEND**
-  Order Limits
  -  Main River
  -  Ordinary Watercourse
  -  Waterbodies
  -  Flood Zone 2
  -  Flood Zone 3
  -  Anglian RBMP
  -  Humber RBMP



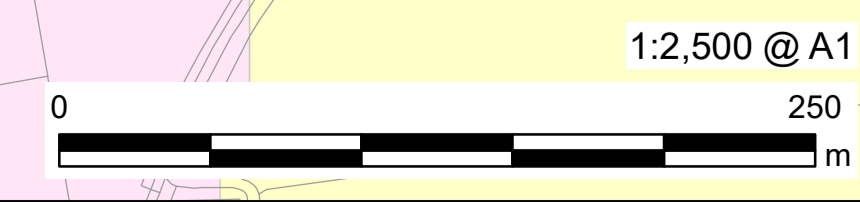
**NOTES**  
© Crown copyright and database rights 2022.  
Ordnance Survey 0100031673.  
APFP reference – regulation 5(1)(i)(iii)

**ISSUE PURPOSE**  
DCO Application - January 2023

**PROJECT NUMBER**  
60664324

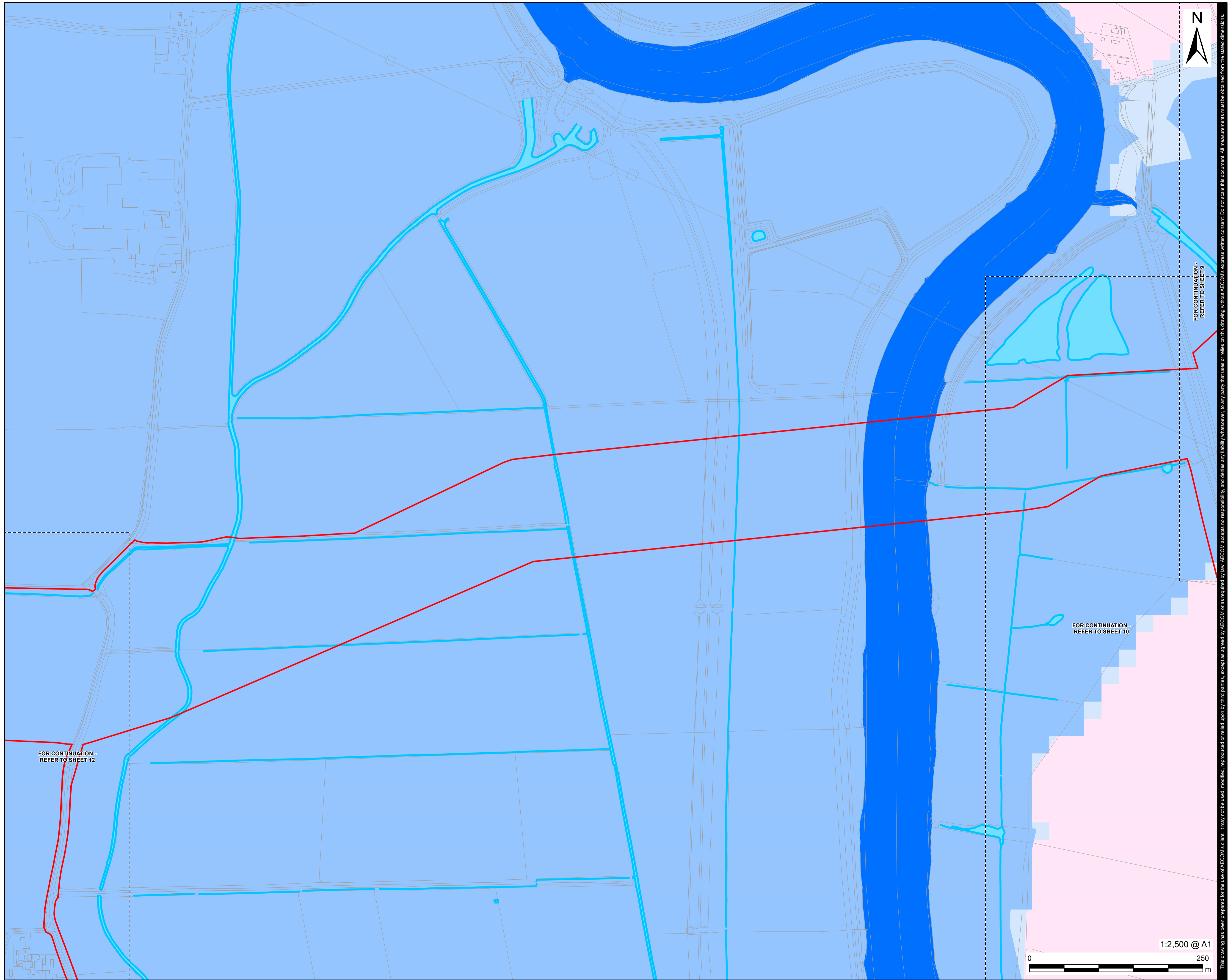
**FIGURE TITLE**  
Water Bodies in a River Basin  
Management Plan  
Sheet 10 of 14

**FIGURE NUMBER**  
Figure EN010131/APP/3.9



This drawing has been prepared for the use of AECOM's client. It may not be used, modified, reproduced or relied upon by third parties, except as agreed by AECOM or as required by law. AECOM accepts no responsibility, and denies any liability whatsoever, to any party that uses or relies on this drawing without AECOM's express written consent. Do not seal this document. All measurements must be obtained from the stated dimensions.



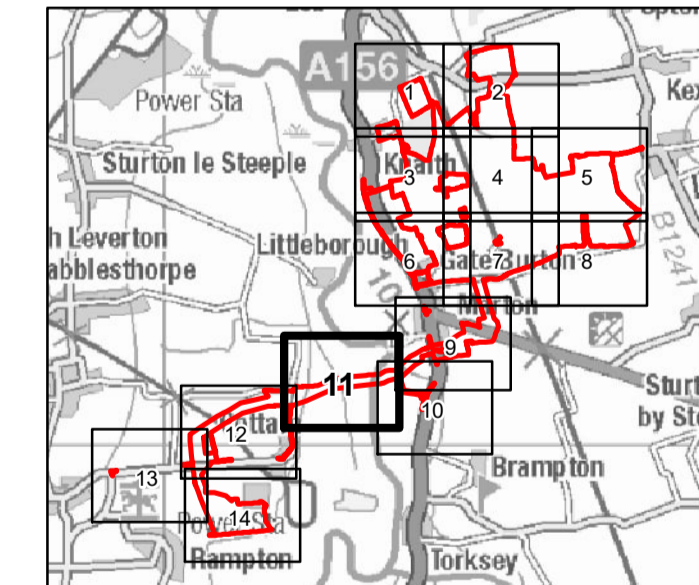


**PROJECT**  
 Gate Burton Energy Park

**CLIENT**  
  
 Gate Burton  
 ENERGY PARK  
 CONSULTANT

AECOM Limited  
 Sunley House  
 4 Bedford Park  
 Surrey, CR0 2AP, UK  
 www.aecom.com

- LEGEND**
- Order Limits
  - Main River
  - Ordinary Watercourse
  - Waterbodies
  - Flood Zone 2
  - Flood Zone 3
  - Anglian RBMP
  - Humber RBMP



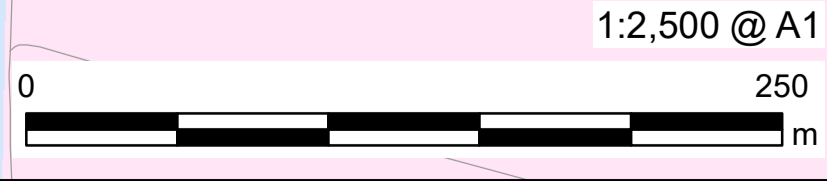
**NOTES**  
 © Crown copyright and database rights 2022.  
 Ordnance Survey 0100031673.  
 APFP reference – regulation 5(1)(i)(iii)

**ISSUE PURPOSE**  
 DCO Application - January 2023

**PROJECT NUMBER**  
 60664324

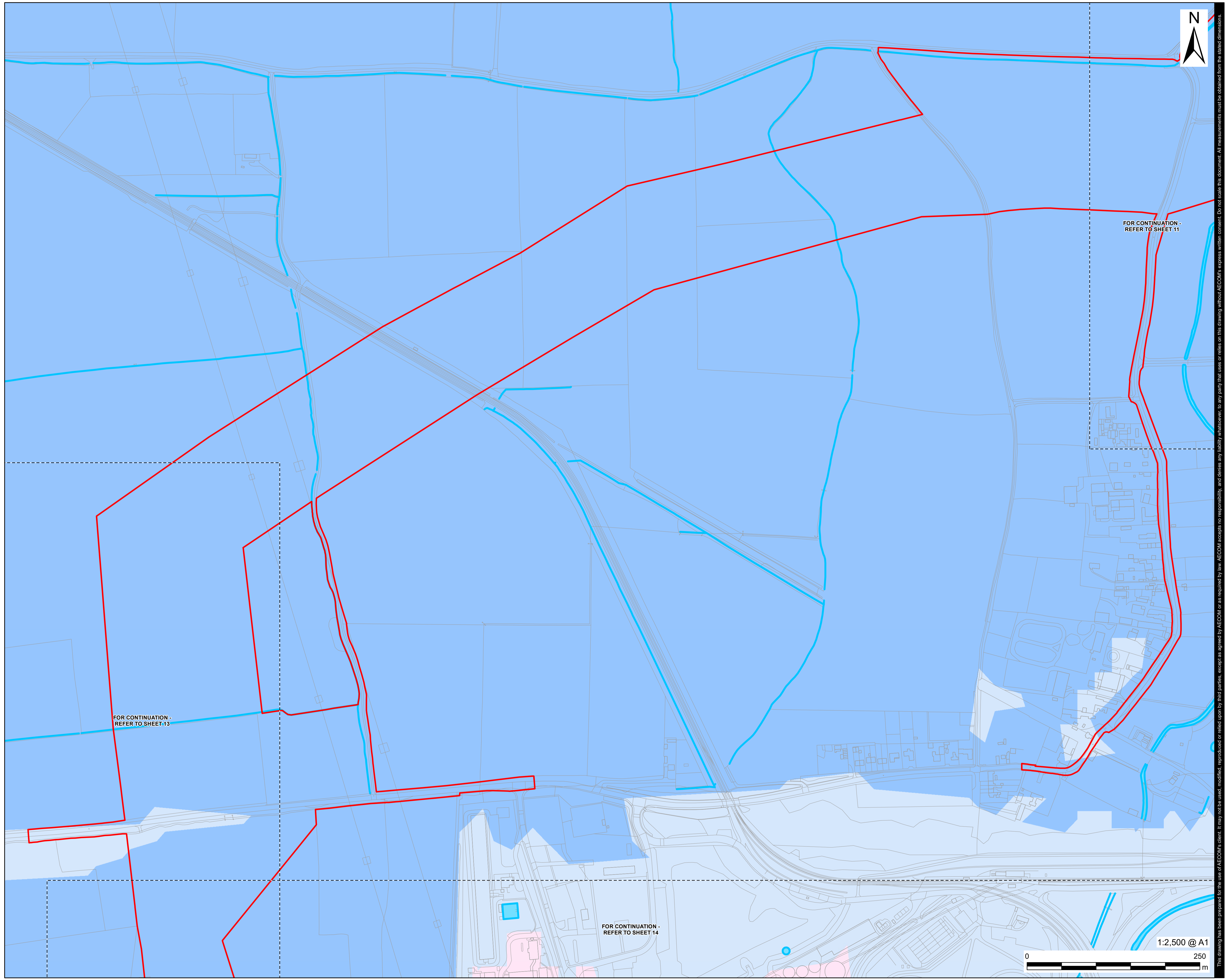
**FIGURE TITLE**  
 Water Bodies in a River Basin  
 Management Plan  
 Sheet 11 of 14

**FIGURE NUMBER**  
 Figure EN010131/APP/3.9



This drawing has been prepared for the use of AECOM's client. It may not be used, modified, reproduced or relied upon by third parties, except as agreed by AECOM. AECOM accepts no responsibility, and denies any liability whatsoever, to any party that uses or relies on this drawing without AECOM's express written consent. Do not seal this document. All measurements must be obtained from the stated dimensions.



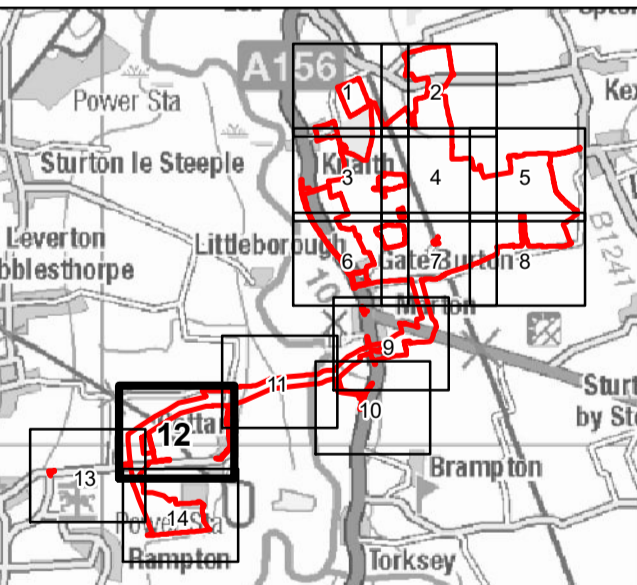


**PROJECT**  
 Gate Burton Energy Park

**CLIENT**  
  
**CONSULTANT**

AECOM Limited  
 Sunley House  
 4 Bedford Park  
 Surrey, CR0 2AP, UK  
 www.aecom.com

- LEGEND**
- Order Limits
  - Main River
  - Ordinary Watercourse
  - Waterbodies
  - Flood Zone 2
  - Flood Zone 3
  - Anglian RBMP
  - Humber RBMP



**NOTES**  
 © Crown copyright and database rights 2022.  
 Ordnance Survey 0100031673.  
 APFP reference – regulation 5(1)(i)(iii)

**ISSUE PURPOSE**  
 DCO Application - January 2023

**PROJECT NUMBER**  
 60664324

**FIGURE TITLE**  
 Water Bodies in a River Basin Management Plan  
 Sheet 12 of 14

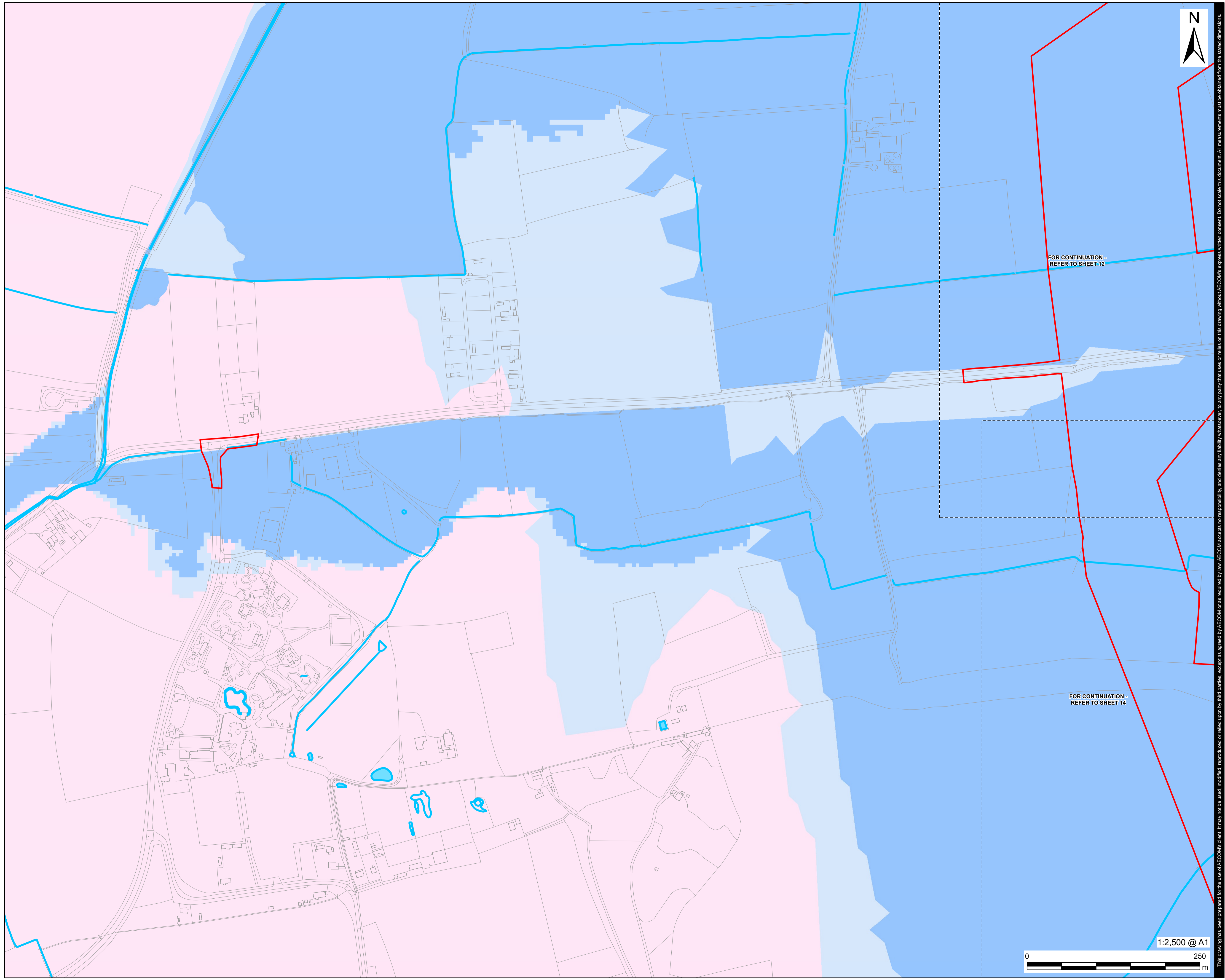
**FIGURE NUMBER**  
 Figure EN010131/APP/3.9

1:2,500 @ A1



This drawing has been prepared for the use of AECOM's client. It may not be used, modified, reproduced or relied upon by third parties, except as agreed by AECOM or as required by law. AECOM accepts no responsibility, and denies any liability whatsoever, to any party that uses or relies on this drawing without AECOM's express written consent. Do not seal this document. All measurements must be obtained from the stated dimensions.





FOR CONTINUATION -  
REFER TO SHEET 12









FOR CONTINUATION -  
REFER TO SHEET 14

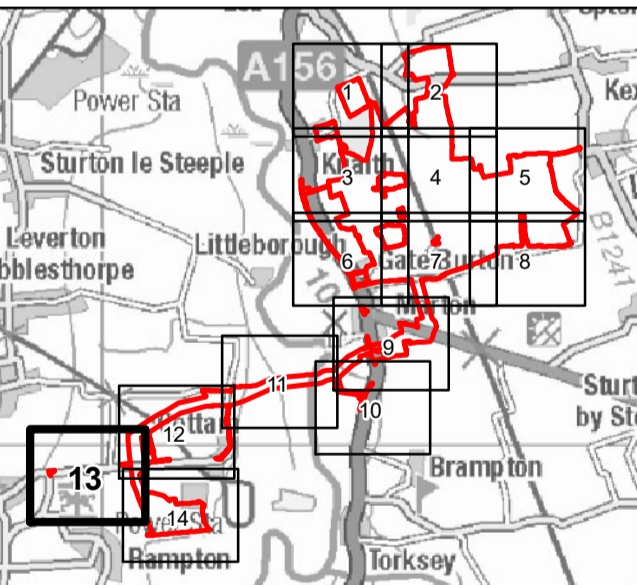


**PROJECT**  
Gate Burton Energy Park

**CLIENT**  
  
Gate Burton  
ENERGY PARK

**CONSULTANT**  
AECOM Limited  
Sunley House  
4 Bedford Park  
Surrey, CR0 2AP, UK  
www.aecom.com

- LEGEND**
-  Order Limits
  -  Main River
  -  Ordinary Watercourse
  -  Waterbodies
  -  Flood Zone 2
  -  Flood Zone 3
  -  Anglian RBMP
  -  Humber RBMP




**NOTES**  
© Crown copyright and database rights 2022.  
Ordnance Survey 0100031673.  
APFP reference – regulation 5(1)(i)(iii)

**ISSUE PURPOSE**  
DCO Application - January 2023

**PROJECT NUMBER**  
60664324

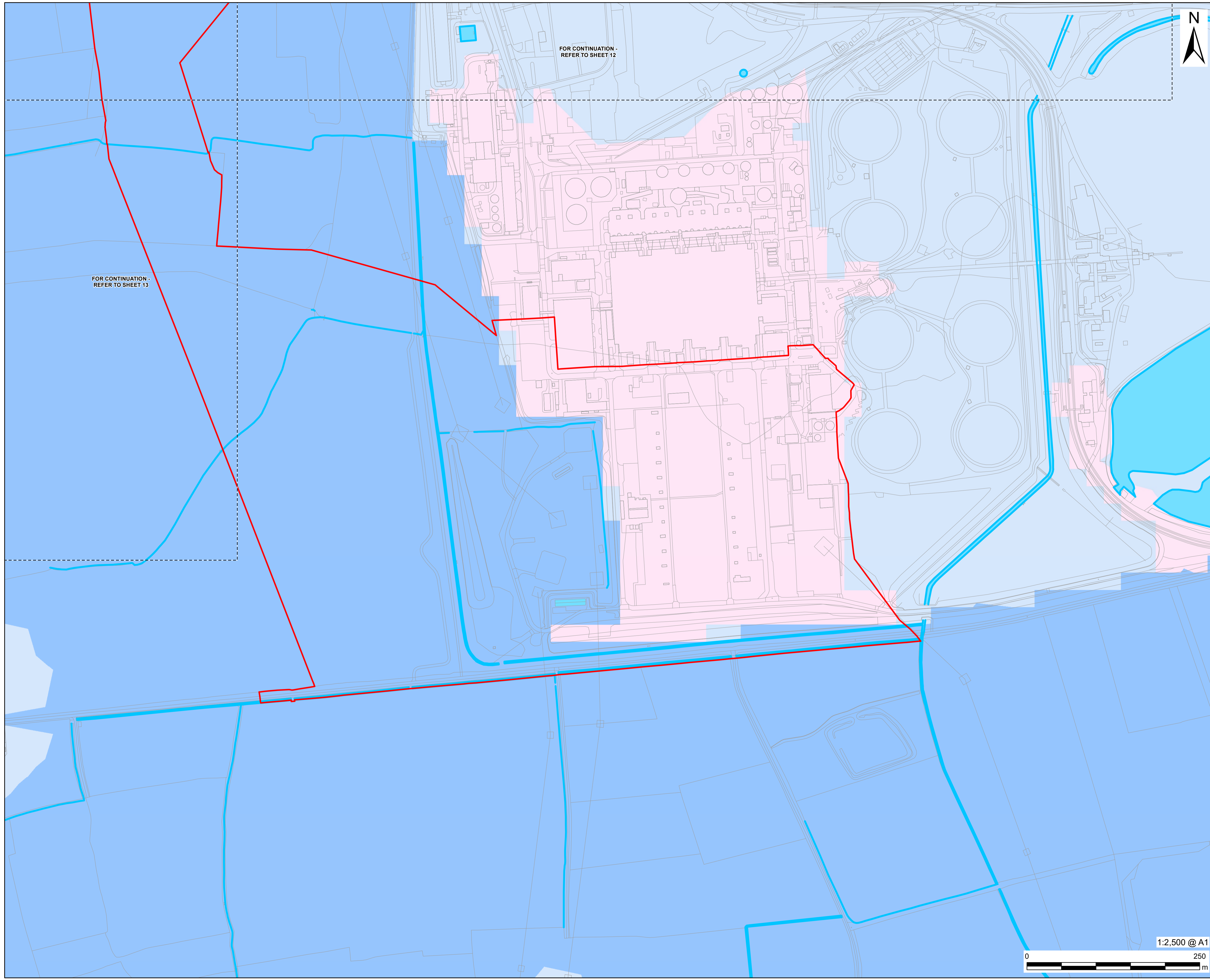
**FIGURE TITLE**  
Water Bodies in a River Basin  
Management Plan  
Sheet 13 of 14

**FIGURE NUMBER**  
Figure EN010131/APP/3.9




This drawing has been prepared for the use of AECOM's client. It may not be used, modified, reproduced or relied upon by third parties, except as agreed by AECOM or as required by law. AECOM accepts no responsibility, and denies any liability whatsoever, to any party that uses or relies on this drawing without AECOM's express written consent. Do not seal this document. All measurements must be obtained from the stated dimensions.











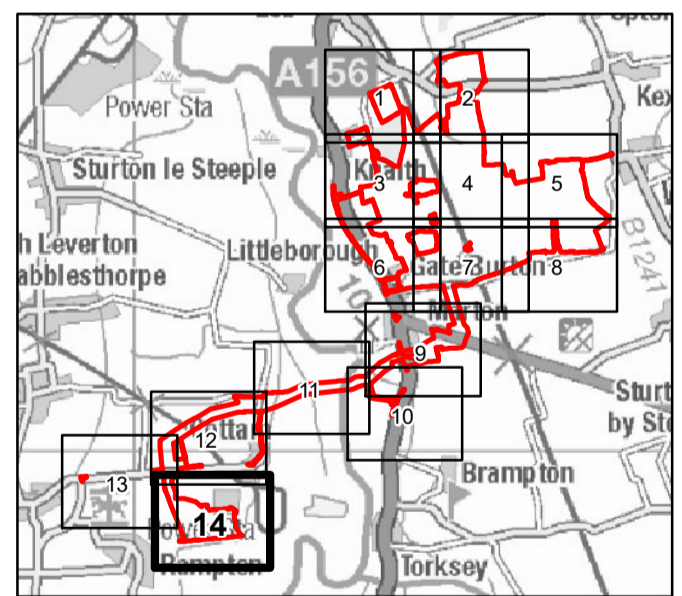


FOR CONTINUATION - REFER TO SHEET 12

FOR CONTINUATION - REFER TO SHEET 13



- LEGEND**
-  Order Limits
  -  Main River
  -  Ordinary Watercourse
  -  Waterbodies
  -  Flood Zone 2
  -  Flood Zone 3
  -  Anglian RBMP
  -  Humber RBMP



**NOTES**  
© Crown copyright and database rights 2022.  
Ordnance Survey 0100031673.  
APFP reference – regulation 5(1)(i)(iii)


**ISSUE PURPOSE**  
DCO Application - January 2023

**PROJECT NUMBER**  
60664324

**FIGURE TITLE**  
Water Bodies in a River Basin  
Management Plan  
Sheet 14 of 14

**FIGURE NUMBER**  
Figure EN010131/APP/3.9

1:2,500 @ A1



This drawing has been prepared for the use of AECOM's client. It may not be used, modified, reproduced or relied upon by third parties, except as agreed by AECOM or as required by law. AECOM accepts no responsibility, and denies any liability whatsoever, to any party that uses or relies on this drawing without AECOM's express written consent. Do not seal this document. All measurements must be obtained from the stated dimensions.